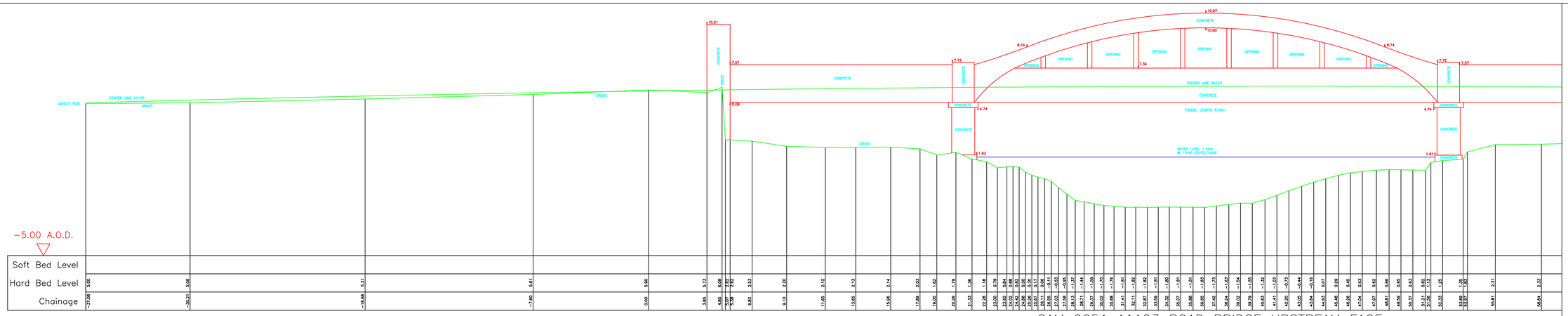

CAM 2651 A1123 ROAD BRIDGE UPSTREAM FACE

Horiz. 1:100 Vert. 1:100

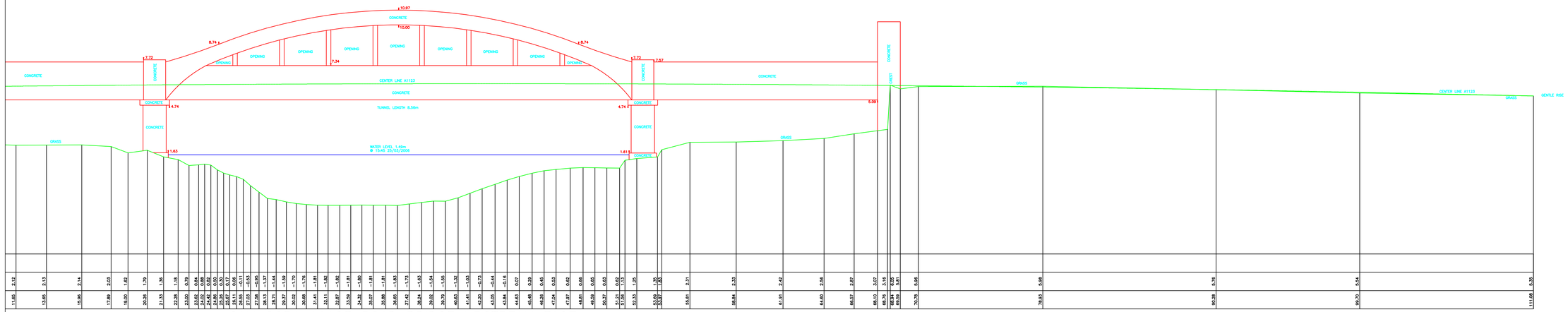

CAM 2651 A1123 ROAD BRIDGE UPSTREAM FACE

Horiz. 1:100 Vert. 1:100

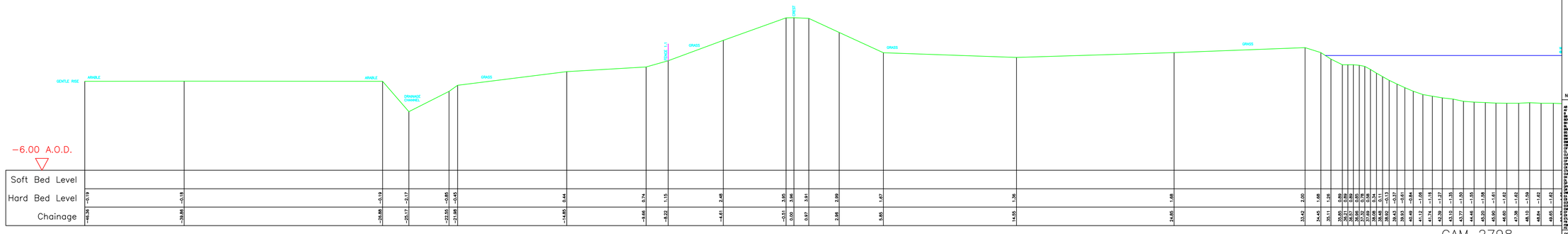

CAM 2798

Horiz. 1:100 Vert. 1:100

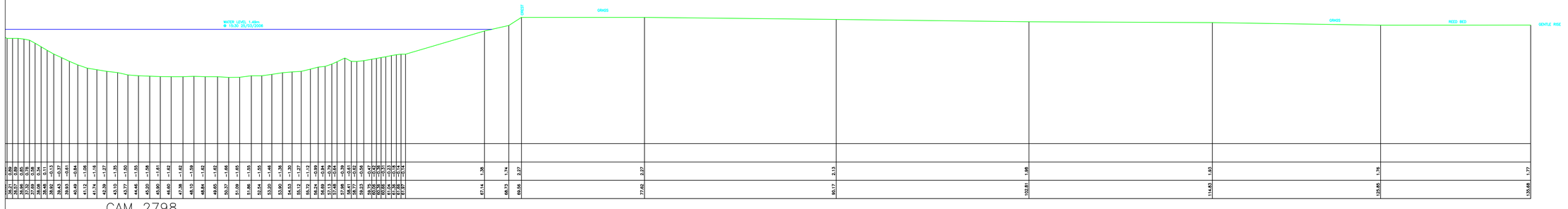

CAM 2798

Horiz. 1:100 Vert. 1:100

NOTES:
1. A REPORT HAS BEEN PRODUCED FOR THIS SURVEY.
2. ORDNANCE SURVEY MATERIAL REPRODUCED WITH THE PERMISSION OF THE CONTROLLER OF H.M.S.O. © CROWN COPYRIGHT LICENCE NO 100026380

SURVEY LEGEND

AB	AIR BRICK	FHI	FIRE HYDRANT MARKER	PWF	POST & WIRE FENCE
AV	AIR VALVE	FL	FLOOR LEVEL	RE	REDDLE LINE
BH	BOREHOLE	FP	FISH PASS	RG	RODDING EYE
BS	BUCKEN BOXCON	FWM	FOUL WATER MANHOLE	RS	ROAD SIGN
BDY	BOUNDARY	G	GULLY	RSJ	ROLLED STEEL JOIST
BL	BOLLARD	GL	GROUND LEVEL	RWP	RAINWATER PIPE
BL	BED LEVEL	GV	GAS VALVE	RWH	RAINWATER PIPE
BMS	BMS/BRSM	GW	GAS MARKER	SC	STOP COCK
BR	BRICK WALL	HL	HEDGE LINE	SD	SOAKAWAY
BS	BRICK SAMPS	HW	HEAD WALL	SF	SIGNPOST
BWF	BRICK WALL	IC	INSPECTION CHAMBER	SL	SUPPLY LINE
CBF	CLOSE BOARDED FENCE	K	KERBSTONE	SMH	SOFT WATER MANHOLE
CIF	CLOSE JOINERED FENCE	KF	RIVER KNEELED FENCE	SPT	SHEET METAL PLUMB
CI	CAST IRON/CAST IRON FENCE	MF	MESHWORK FENCE	STA	STATION
CL	COVER LEVEL	MH	MANHOLE	STH	STOPPER
CLF	CHAIN LINK FENCE	OG	OPEN GULLY GULLY	SV	SLUICE VALVE
COP	COPING	LG	LOST GRAVE	SW	SOAK WAY PIPE
CP	CONCRETE POST	LS	LOST SAMP	SWF	SHEEP WIRE FENCE
CPF	CONCRETE PLUMB FENCE	LT	LIGHT	TBM	TEMPORARY BENCH MARK
CPT	CHEQUE PLATE	LLF	LARGE LINK FENCE	TCP/CP	TELEPHONE CALL POST/POST
CTV	CABLE T.V. MANHOLE	M	MOORING	TC	TELEGRAM CHAMBER
D	DRAIN	MB	MOORING BOLLARD	TD	TELEGRAPH DUCT
DS	DROP SUSS	MF	MISCELLANEOUS FENCING	TG	TERRAPIN G LEVEL
DL	DECK LEVEL	MG	MAGNET	TL	TERRAPIN LEVEL
DL	DOCK LEVEL	MKR	MARKER	TL	TRAFFIC LIGHT
DP	DOWN PIPE	MP	MOORING PILE	TS	TRAFFIC SIGN STICK
DPC	DAMP PROOF COURSE	MPF	MOORING PILE FENCE	TP	TELEGRAPH POLE
DRN	DRAIN	MS	MILE STONE	TR	TIMBER RUBBING STRIP
DSB	DRAIN INSPECTION	MT	MOORING TIMBER	TS	TRAFFIC SIGN
E	EMBANKMENT AGENCY	NA	NATIONAL RIVERS AUTHORITY	TSP	TUBULAR STEEL RAILINGS
EB	ELECTRICITY BOX	OHC	OVERHEAD CABLE	WP	WEST PIPE
EF	ELECTRICITY BOX FENCE	OP	OVERHEAD POWER	WS	WATER SUSS
EMC	ELECTRICITY CABLE TV	OR	OPEN RAIL/PALINGS	WSL	WATER SCALE/WATER LINE
EMM	ELECTRICITY MANHOLE	P	PILLAR	WV	WATER VALVE
EP	ELECTRICITY POLE	PB	PILLAR BOX	WWF	WIRE WORK FENCE
EPT	EXPANSION PLUG	PM	PARKING METER	WW	WOODEN WEIR
ET	ELECTRICITY TRANSMISSION LINE	PO	POST	WWF	WOODEN POST & RAIL FENCE
F	FENCE	PR	POST & RAIL FENCE	X	CROSS SECTION
FB	FOOTBRIDGE	PTR	PARKING TICKET MACHINE		NOTE: NOT TO SCALE (Approximate Values Only)
FH	FIRE HYDRANT				

REV.	AMENDMENT	DRN	CHKD	DATE

CONTROL USED:

TYPE	DESCRIPTION	LEVEL
EABM	TL 5379 7227	5.591
EABM	TL 5144 6791	2.673

CONTROL USED:

TYPE	DESCRIPTION	LEVEL

Environment Agency

ANGLIAN REGION
CENTRAL AREA OFFICE, BROMHOLME LANE, BRAMPTON, HUNTINGDON, CAMBRIDGESHIRE, PE28 4NE

© COPYRIGHT RESERVED

PROJECT/WATERCOURSE: RIVER CAM

SITE/LIMITS: CROSS SECTIONS CAM 2651 – CAM 2798

SURVEYED BY: EDI SURVEYS LTD — Ref: EDI/9320

SURVEY DATE: 03 2006

SCALE: 1:100 | DRN: LW & MP | CHKD: GMP

DATUM: ODN | DATE: 06 2006 | DATE: 06 2006

GRID: NATIONAL | DRAWING NO. 9320C/CS/08-28 | REV. –

CAD FILENAME: CAM_XSEC.dwg